

2023 Westy Acres Caddie Book



Hole	1	2	3	4	5	6	7	8	9	10	11
PAR BLUE	3	3	3	3	3	3	4	4	3	4	3
Dist. (ft.)	514	386	238	487	401	456	578	590	340	561	278
PAR WHITE	4	3	3	4	3	3	4	4	3	4	3
Dist. (ft.)	514	306	183	487	353	390	477	474	260	534	278
PAR RED	4	3	3	4	3	3	4	4	3	4	3
Dist. (ft.)	334	306	183	334	205	221	305	405	190	435	278
PAR PURPLE	4	4	3	4	3	4	4	4	3	4	3
Dist. (ft.)	334	215	183	334	205	221	305	303	140	301	227

Hole	12	13	14	15	16	17	18	19	20	21	P1	TOT
PAR BLUE	3	3	3	5	4	3	3	3	4	4		71
Dist. (ft.)	276	289	391	896	650	448	315	236	462	594		9386
PAR WHITE	3	3	3	5	4	3	3	3	4	4		73
Dist. (ft.)	237	237	304	720	492	376	271	236	425	480		8034
PAR RED	3	3	3	5	4	3	3	3	4	4		73
Dist. (ft.)	138	237	183	523	382	304	189	203	354	363		6072
PAR PURPLE	3	3	3			4	3	3			4	63
Dist. (ft.)	138	140	183			252	189	203			239	4112

2023 Westy Acres Caddie Book

Course Information and Rules

Course General Rules of Play

- **Areas marked by white flags, white stakes, white painted lines or white rope are OB. Metal highway fence stakes also mark some OB.**
- **Blue flags, blue stakes or blue rope mark OB only for blue tees. White flags or stakes are OB for ALL tees.**
- **Running water in streams/creeks/rivers is OB as per PDGA Rule 806.02.B: "A disc is out-of-bounds if its position is clearly and completely surrounded by an out-of-bounds area", ie., surrounded by water.**
- **Pools of standing water NOT connected to running water are NOT OB and should be played as a casual area as per PDGA Rule 806.03.**
- **Yellow areas on tee signs represent OB areas as per PDGA Rule 806.02.**
- **Orange areas on tee signs represent Hazard areas as per PDGA Rule 806.05.**

2023 Westy Acres Caddie Book - 21 Hole Layout - Updated 10/20/23

Hole-Specific Notes

Out-of-Bounds and Mando List

1. Red Tee is drop zone.
OB right side of fairway.
Tee shot OB next throw optionally use DZ.
Mando to right of tree midway down the fairway.
Missed mando go to DZ.
2. None
3. OB creek.
4. Red Tee is drop zone.
OB creek and multiple marked OB areas.
Tee shots from Blue and White tee that go OB next throw optionally use DZ.
5. Red Tee is drop zone.
Tee shots from Blue and White tees that go OB next throw optionally use DZ.
6. Red Tee is drop zone.
OB long and left side of fairway and right side of fairway.
Tee shots from Blue and White tees that go OB next throw optionally use DZ.
7. OB right side of fairway.
8. Drop zone marked by orange stakes.
Triple mando between two left utility poles and under cross beam.
Missed mando go to DZ.
OB right side fairway past mando.
OB under metal power tower.
9. OB long marked by white stakes and metal stakes.
OB under metal power tower.
All tees play as island green surrounded by hazard.
Orange stakes and rope mark island perimeter around the basket.
10. OB long and right side of fairway.
11. None
12. None
13. Drop zone marked by orange stakes.
OB creek and long and left of basket.
Tee shots that go OB next throw MUST use DZ.
14. Red Tee is drop zone.
Tee shots that do not cross the creek are OB and next throw can optionally use DZ.
15. OB creek on the right of fairway.
16. None
17. OB creek on the left of fairway.
18. None
19. BLUE TEE ONLY: Island green surrounded by hazard. Blue stakes and rope mark island perimeter around the basket.
20. None
21. Marked OB past the dogleg near the stage.
OB line extends infinitely past last marked positions.

PAR



4 $\frac{1}{3}$

334'

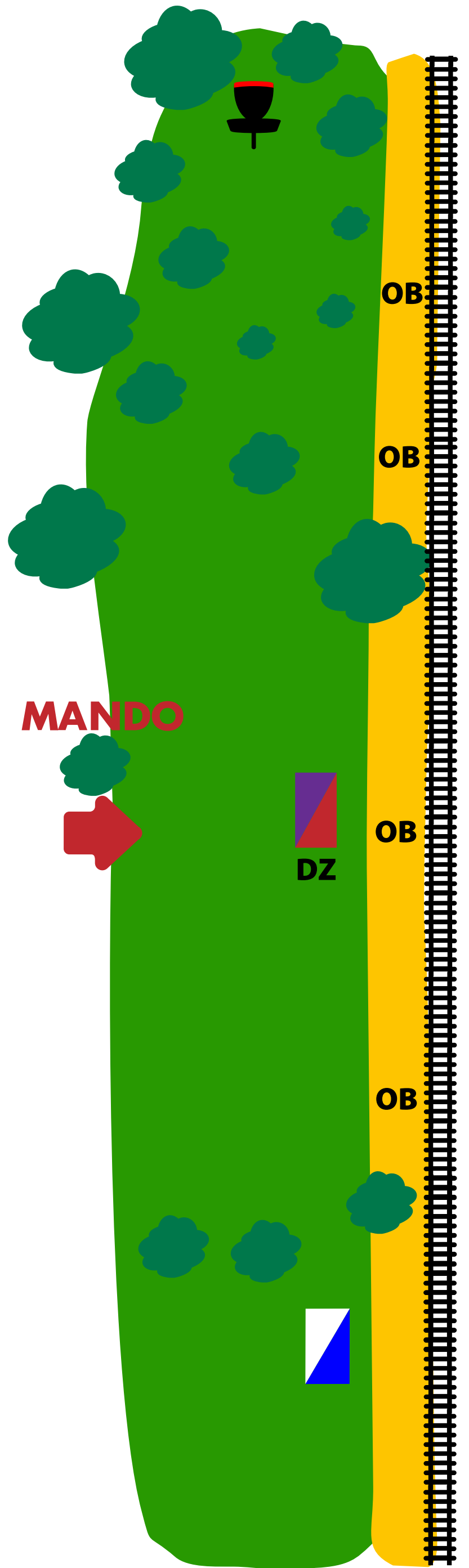
334'

514'

514'

Hole notes:

- Red Tee is drop zone.
- OB right side of fairway.
- Tee shot OB next throw optionally use DZ.
- Mando to right of tree midway down the fairway.
- Missed mando go to DZ.



PAR

3

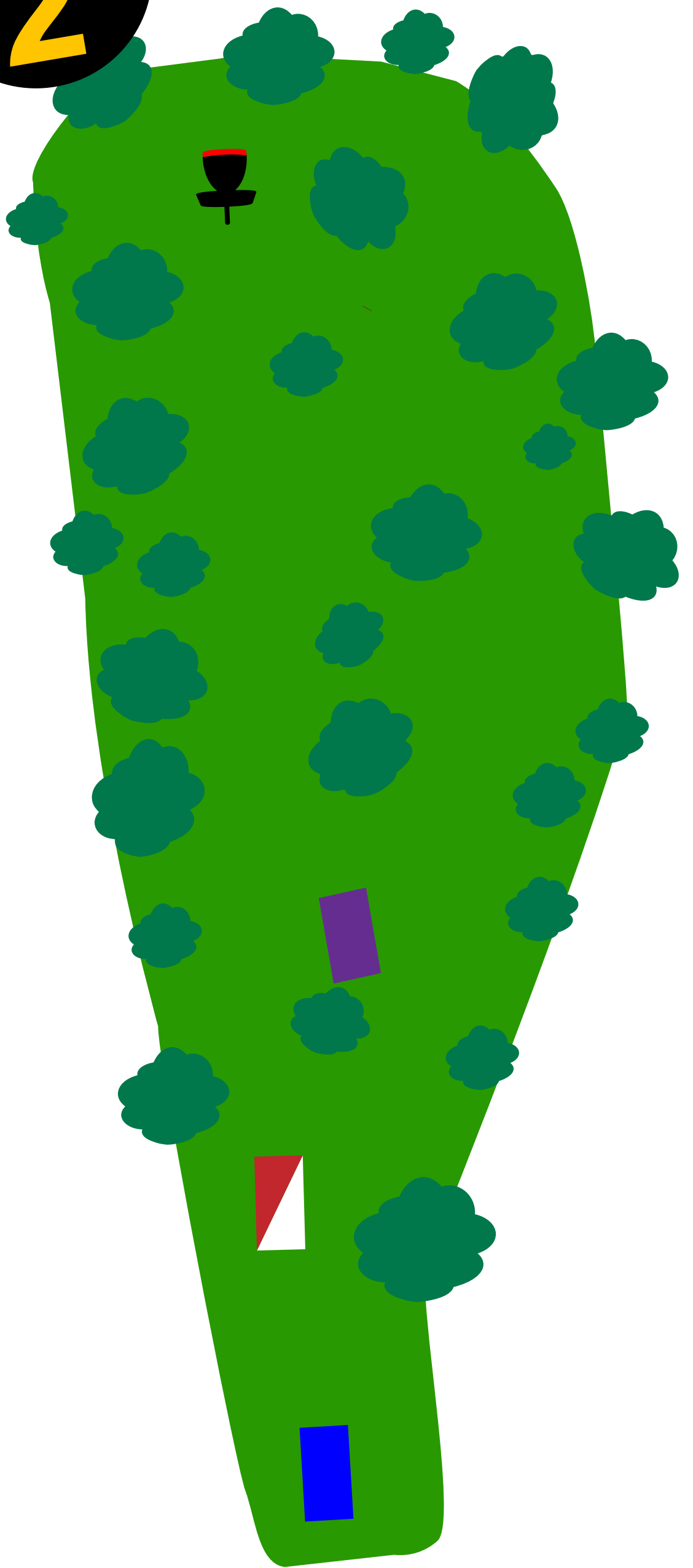
**HOLE
2**

215'

306'

306'

386'



PAR

HOLE
3

3

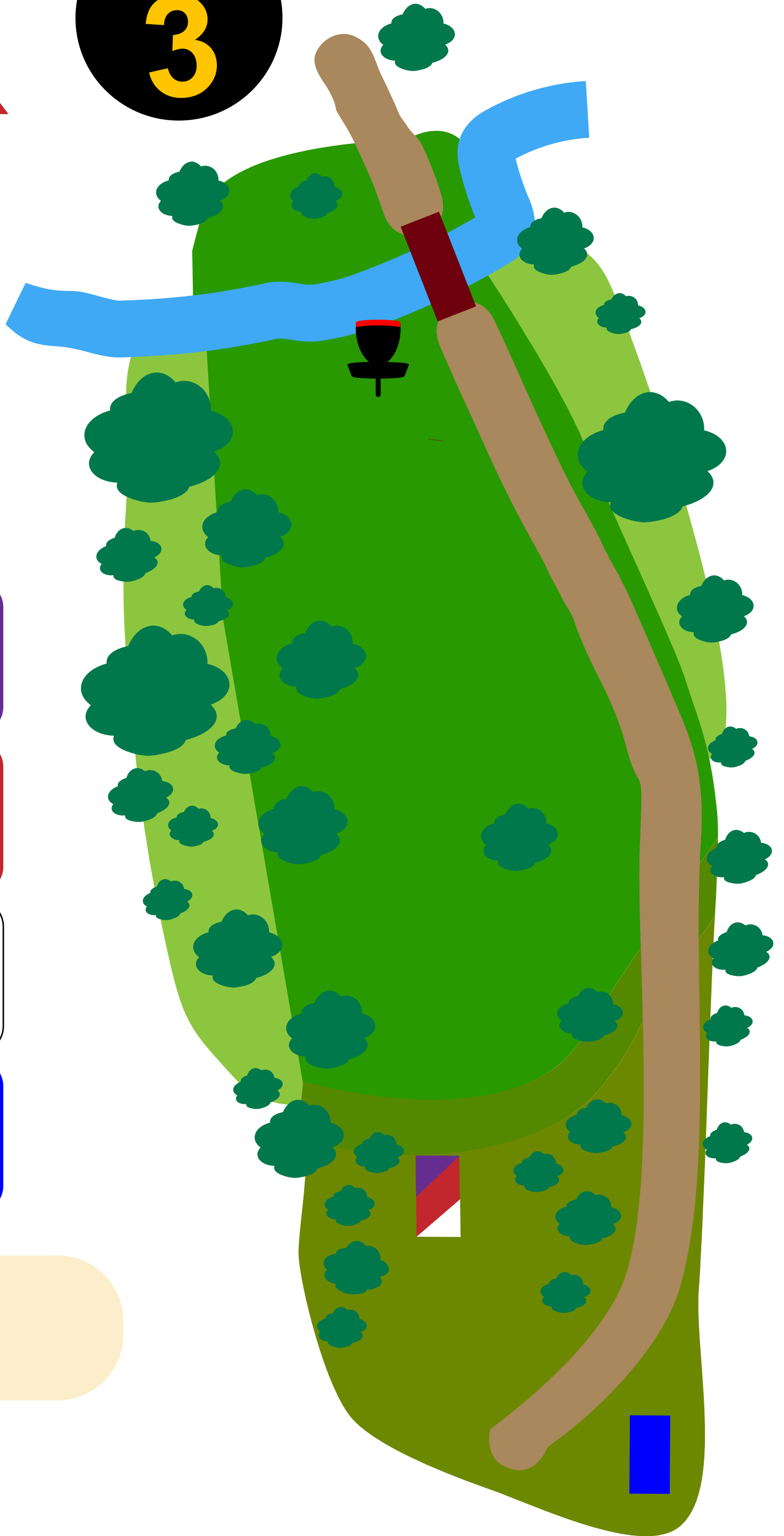
183'

183'

183'


238'

Hole notes:
• OB creek



PAR

4



3

HOLE 4

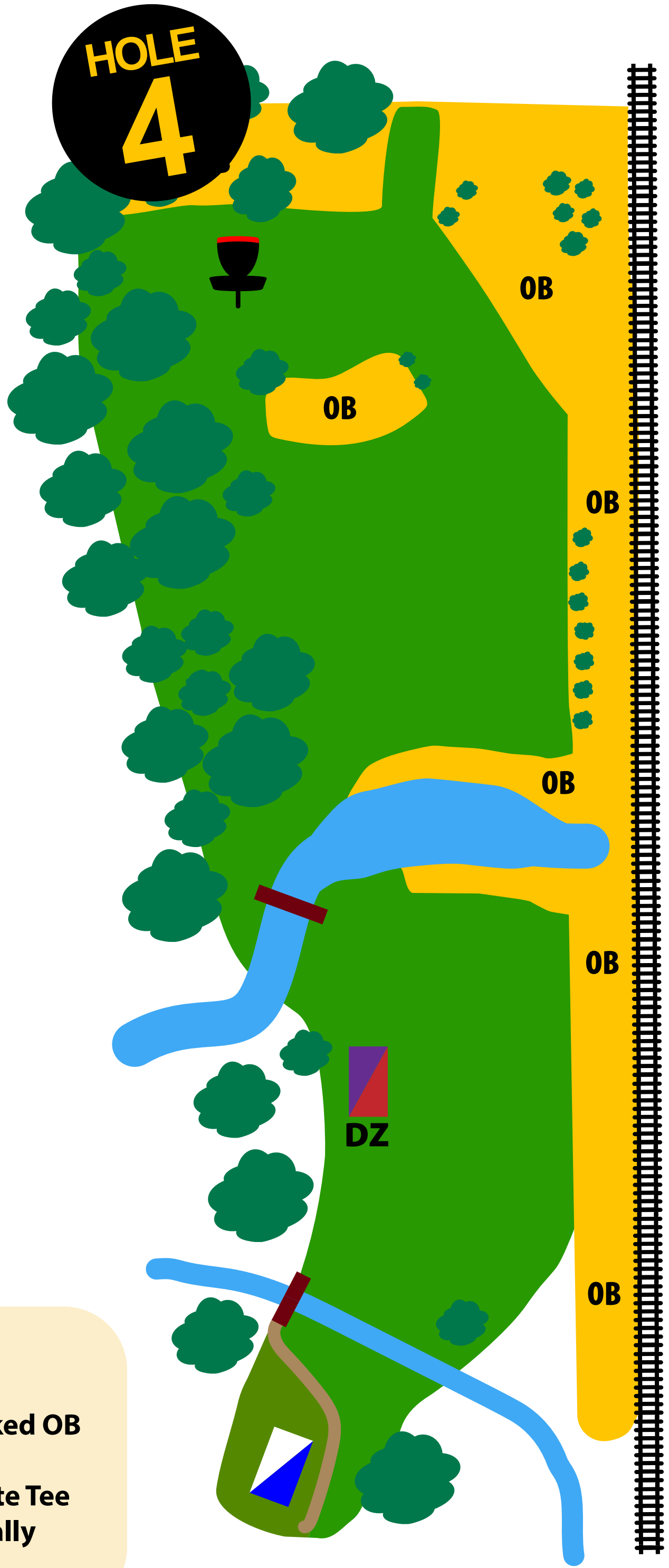
334'

334'

487'

487'

- Hole notes:**
- Red Tee is drop zone.
 - OB creek and multiple marked OB areas.
 - Tee shot from Blue and White Tee going OB next throw optionally use DZ.



PAR

3

205'

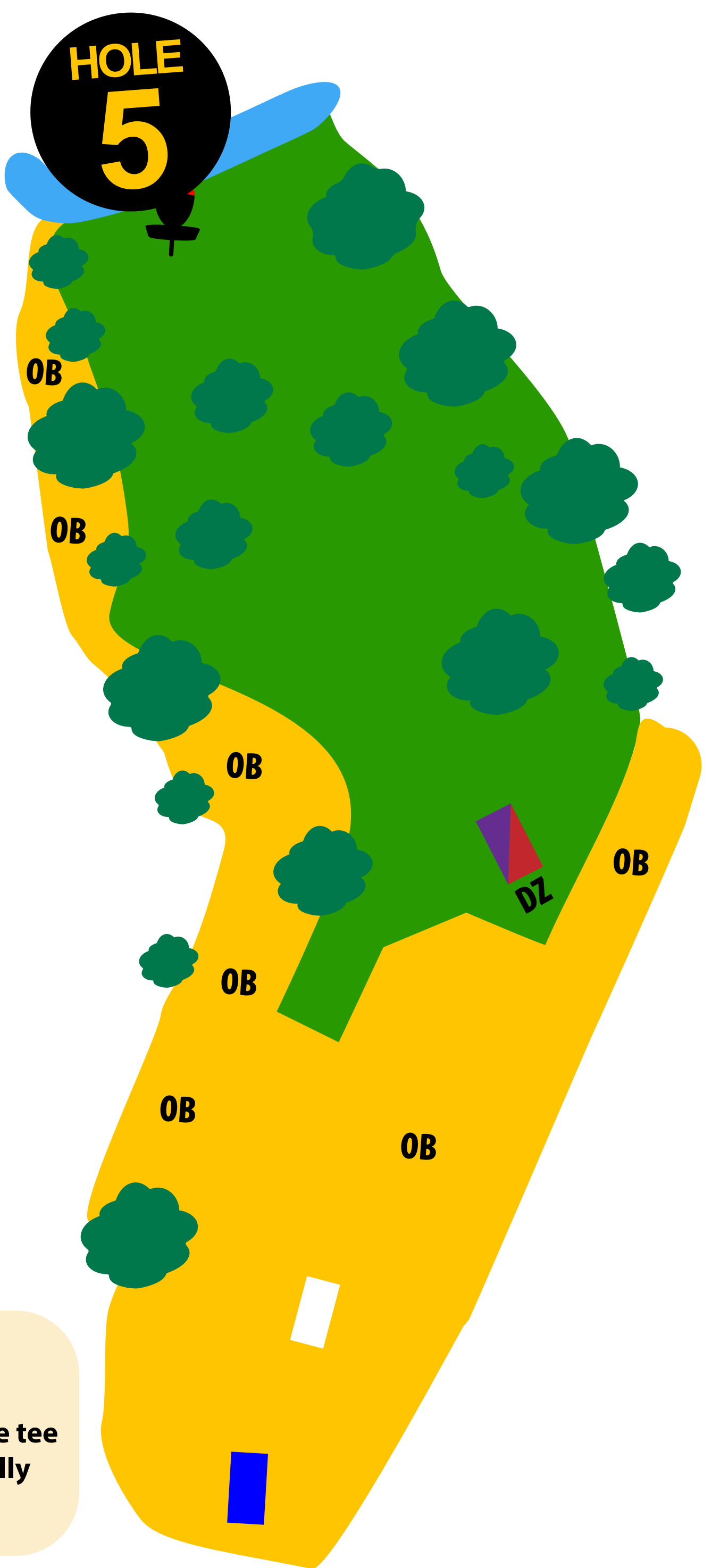
205'

353'

401'

Hole notes:

- Red Tee is drop zone.
- Tee shots from Blue and White tee that go OB next throw optionally use DZ.



PAR

3

221'

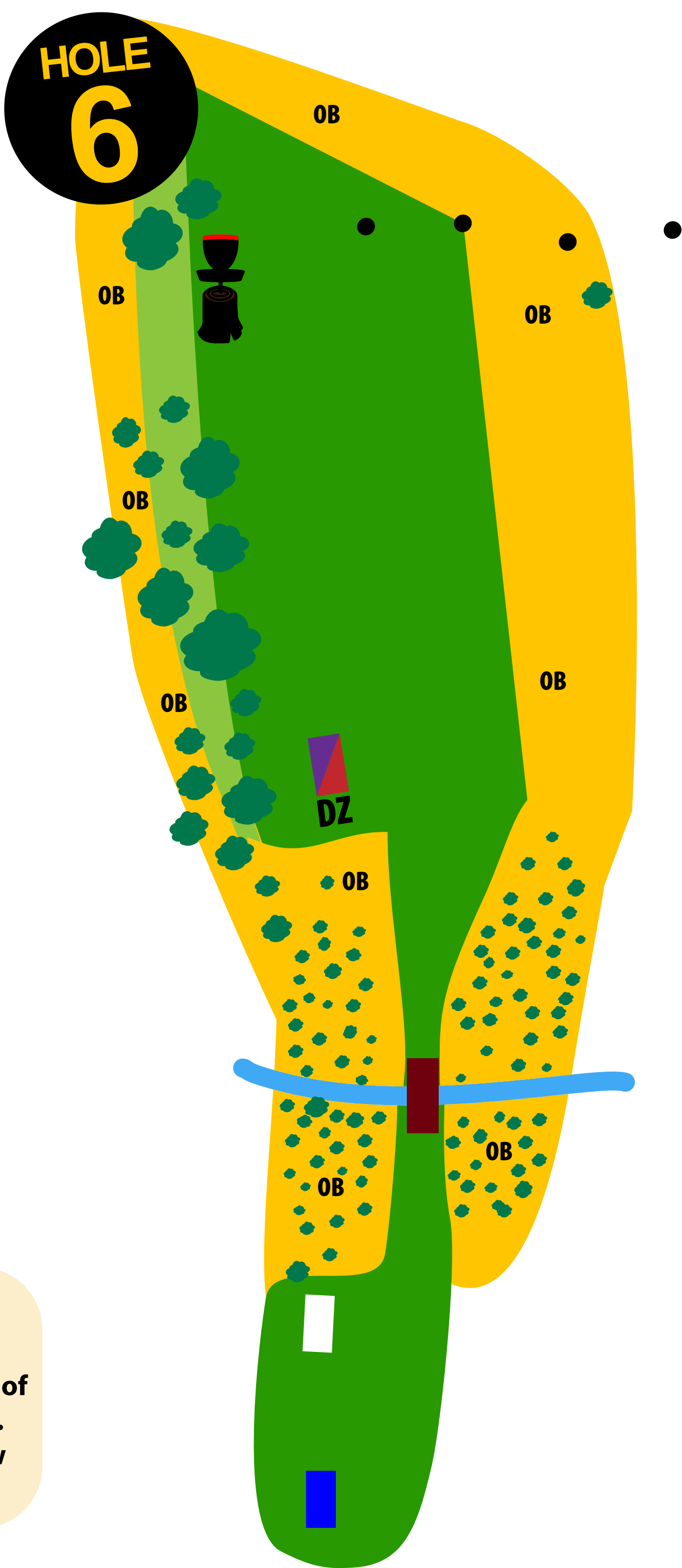
221'

390'

456'

Hole notes:

- Red Tee is drop zone.
- OB short and long and left side of fairway and right side of fairway.
- Tee shots that go OB next throw can optionally use DZ.



PAR

4

303'

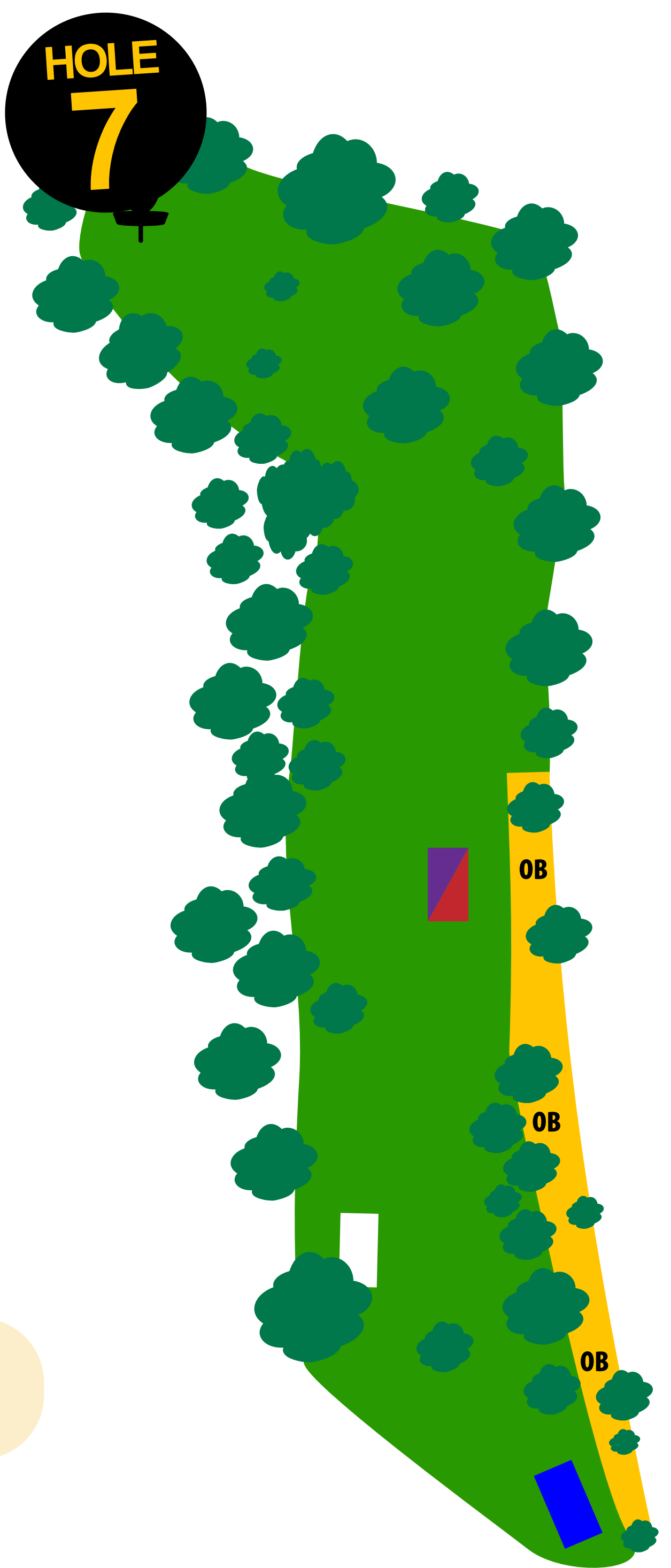
303'

477'

578'

Hole notes:

- OB right side of fairway.



WESTY ACRES
DISC GOLF



PAR 4

HOLE
8

303'

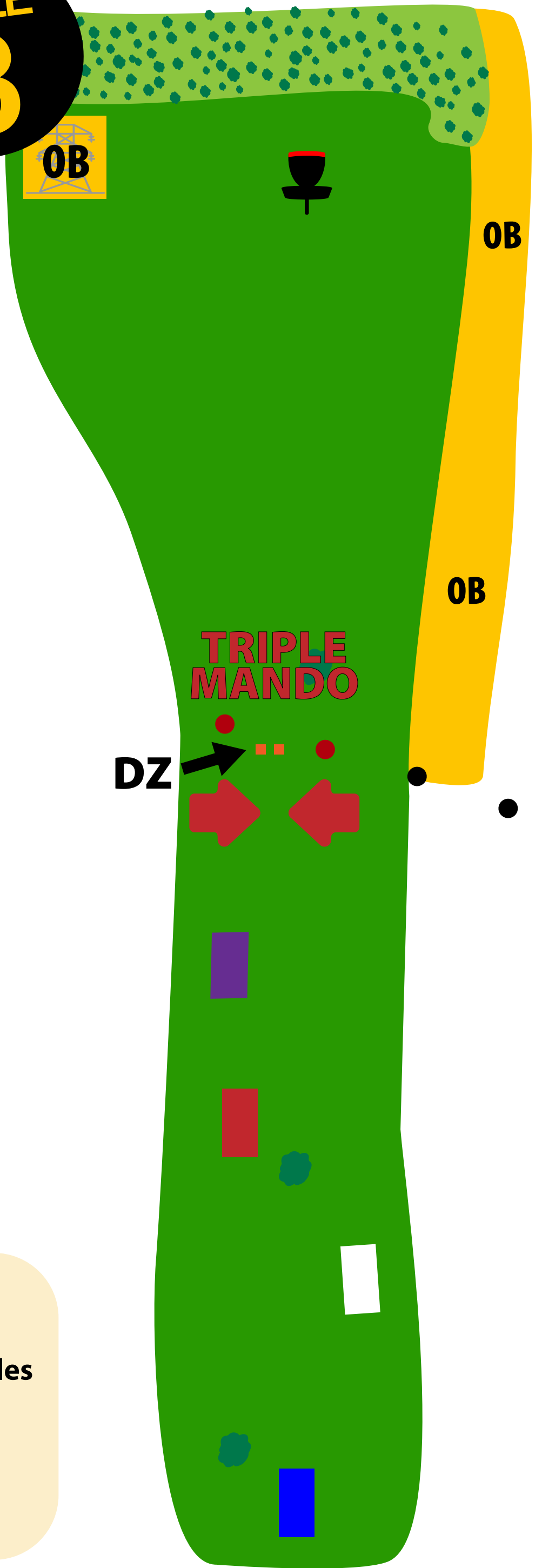
405'

474'

590'

Hole notes:

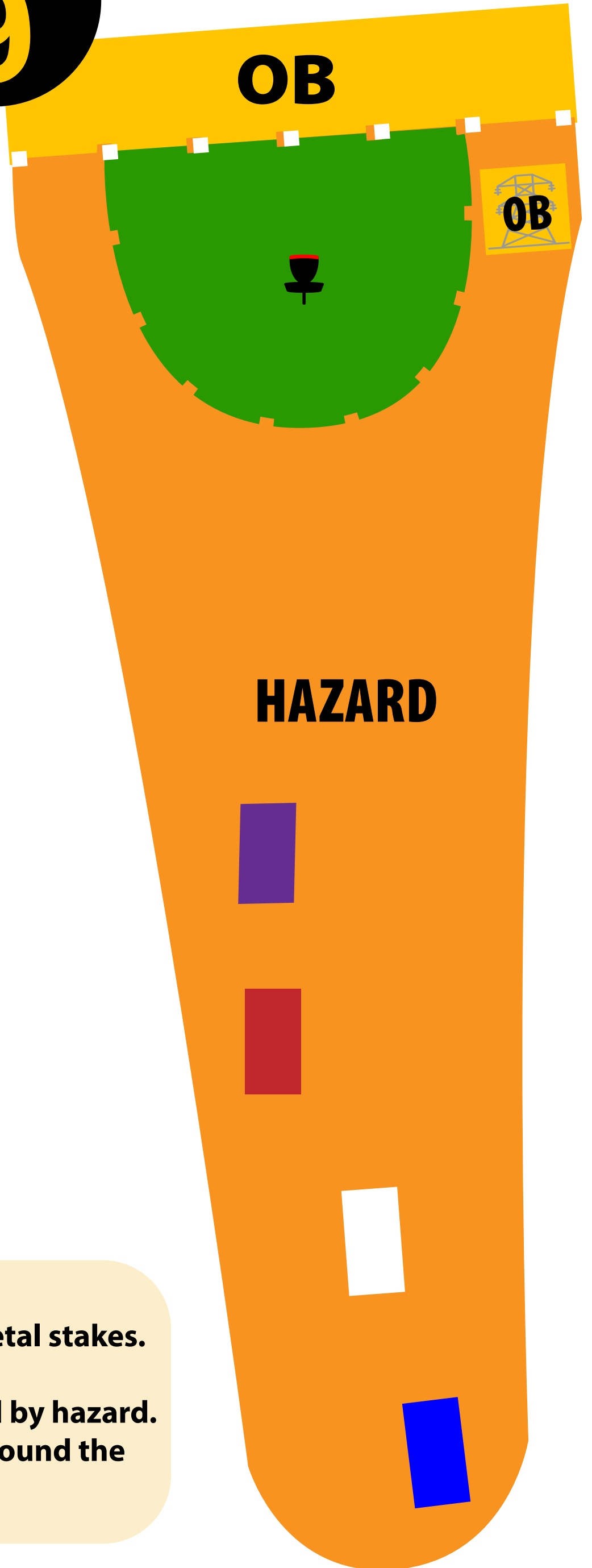
- Drop zone marked by orange stakes.
- Triple mando between two left utility poles and under cross beam.
- Missed mando go to DZ.
- OB right side fairway past mando.
- OB under metal power tower.



PAR

3

HOLE
9



140'

190'

260'

340'

Hole notes:

- OB long marked by white stakes and metal stakes.
- OB under metal power tower.
- All tees play as island green surrounded by hazard.
- Orange stakes mark island perimeter around the basket.



**PAR
4**

**HOLE
10**

301'

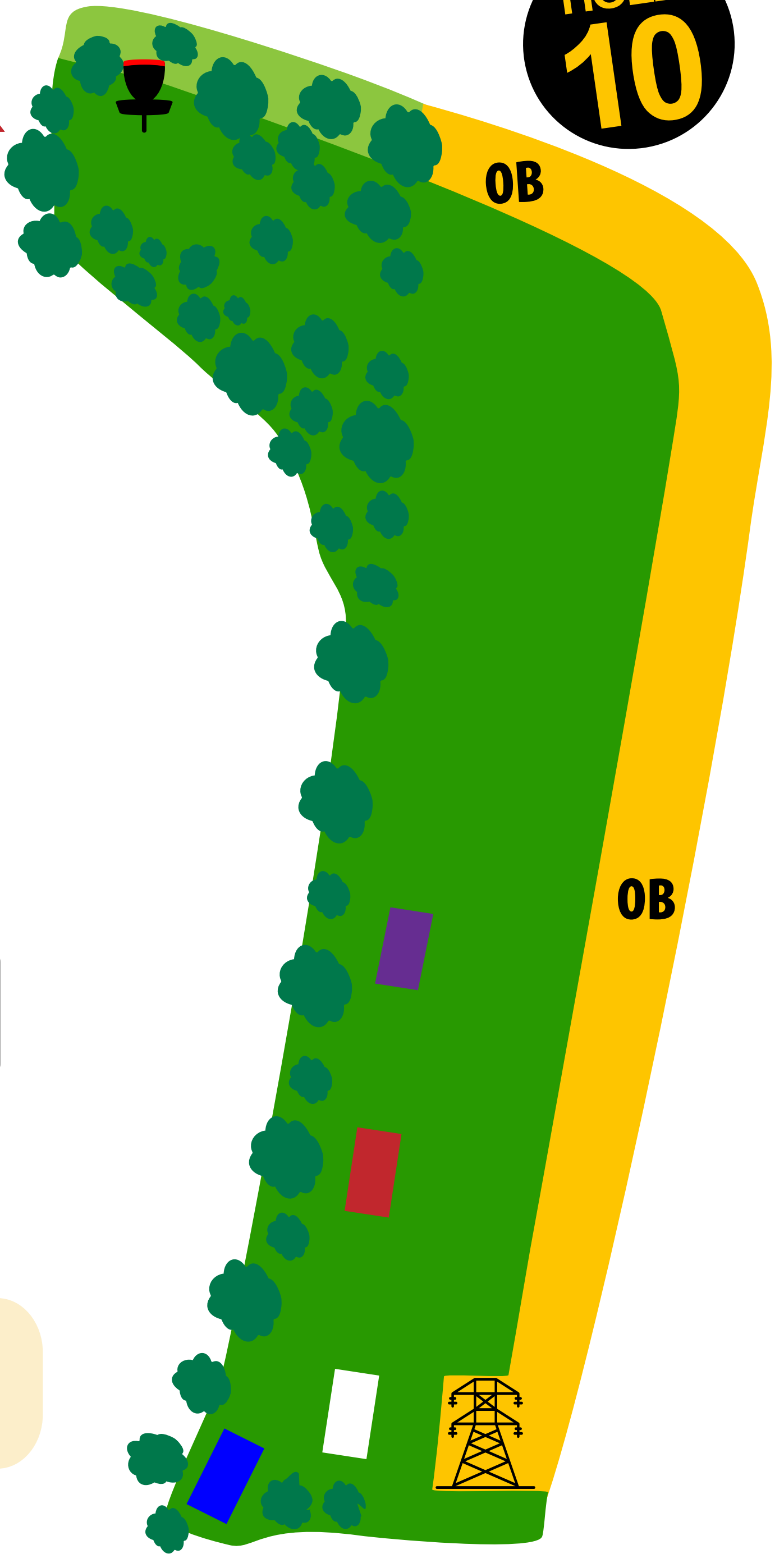
435'

534'

561'

Hole notes:

- OB long and right side of fairway.



PAR

3


227'

278'

278'

278'

HOLE
11



PAR

**HOLE
12**

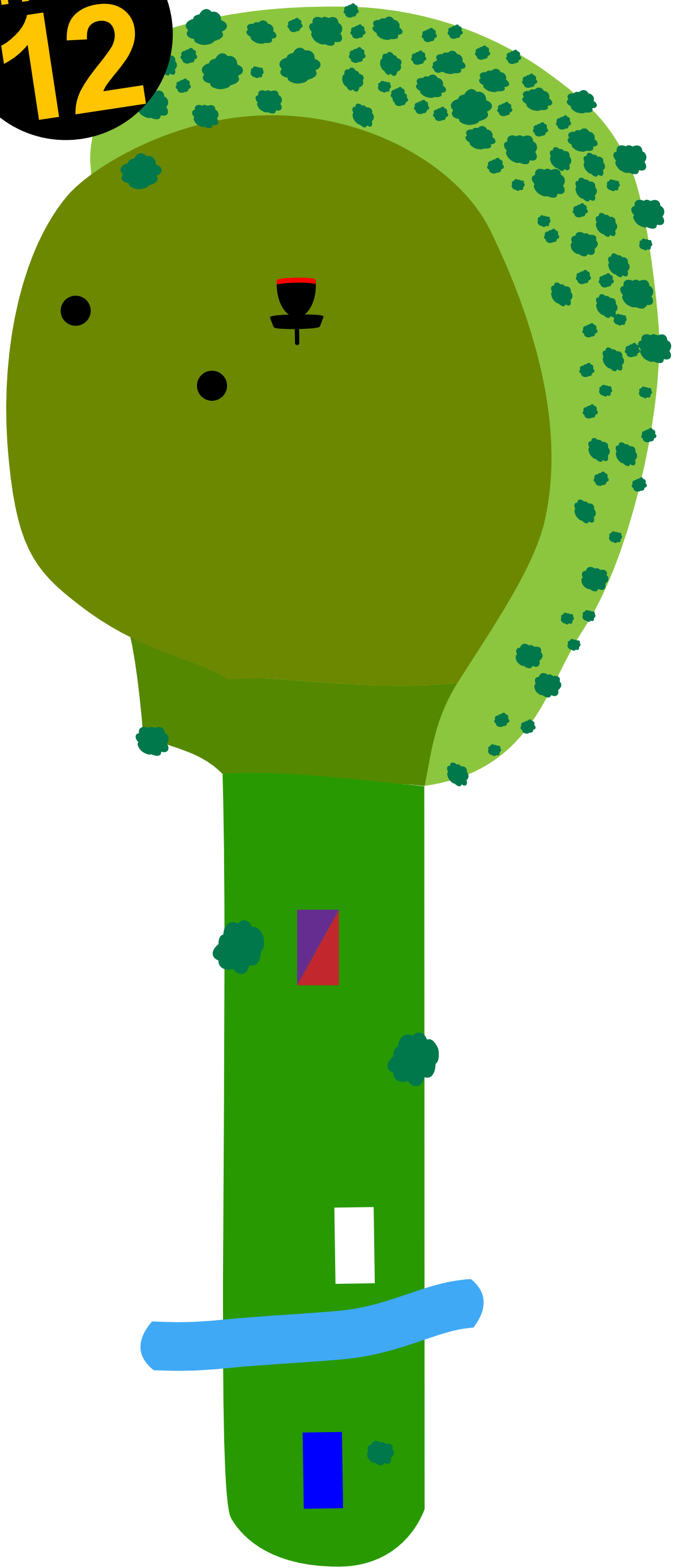
3

138'

138'

237'

276'



PAR

HOLE 13

3

140'

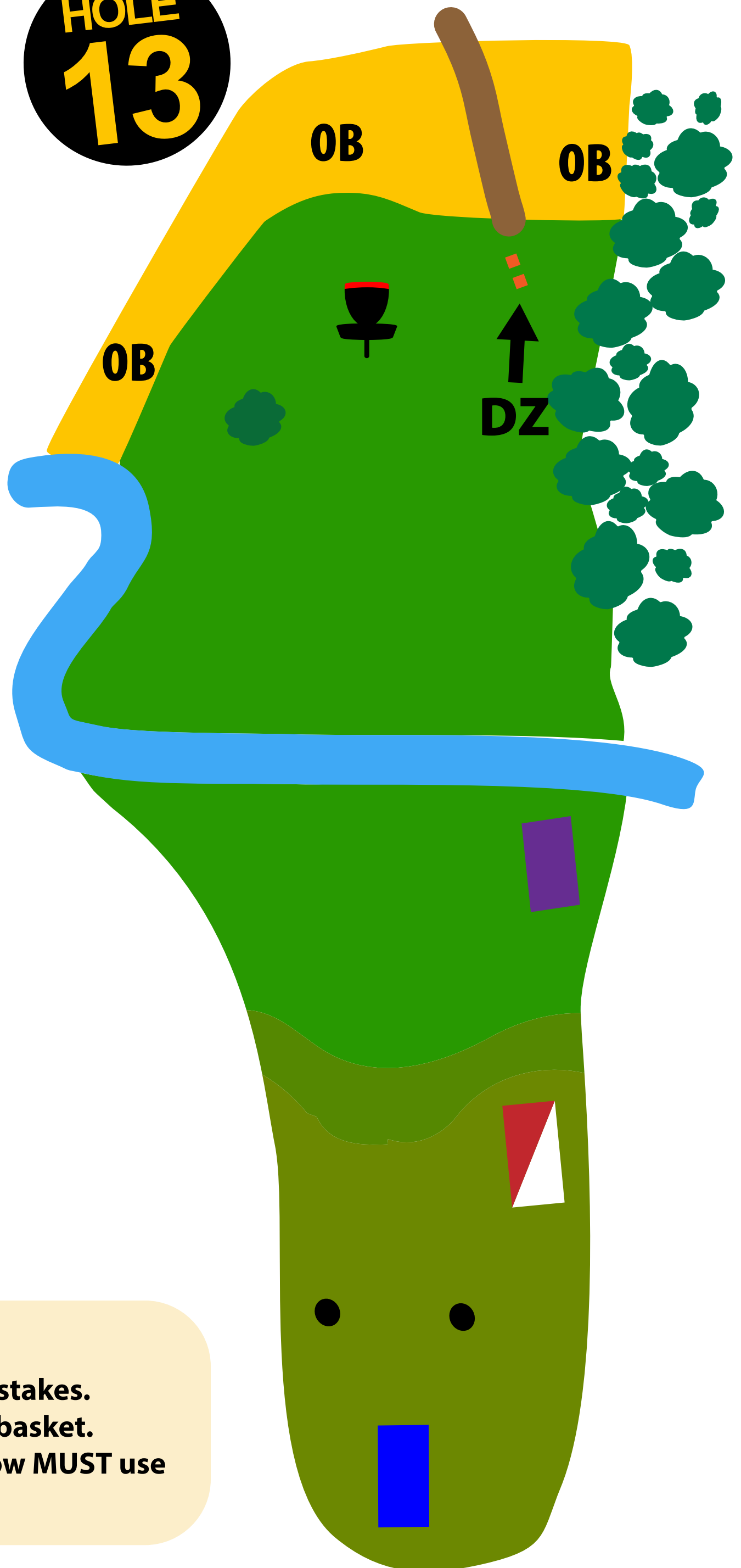
237'

237'

289'

Hole notes:

- Drop zone marked by orange stakes.
- OB creek and long and left of basket.
- Tee shots that go OB next throw **MUST** use DZ.



PAR

3

183'

183'

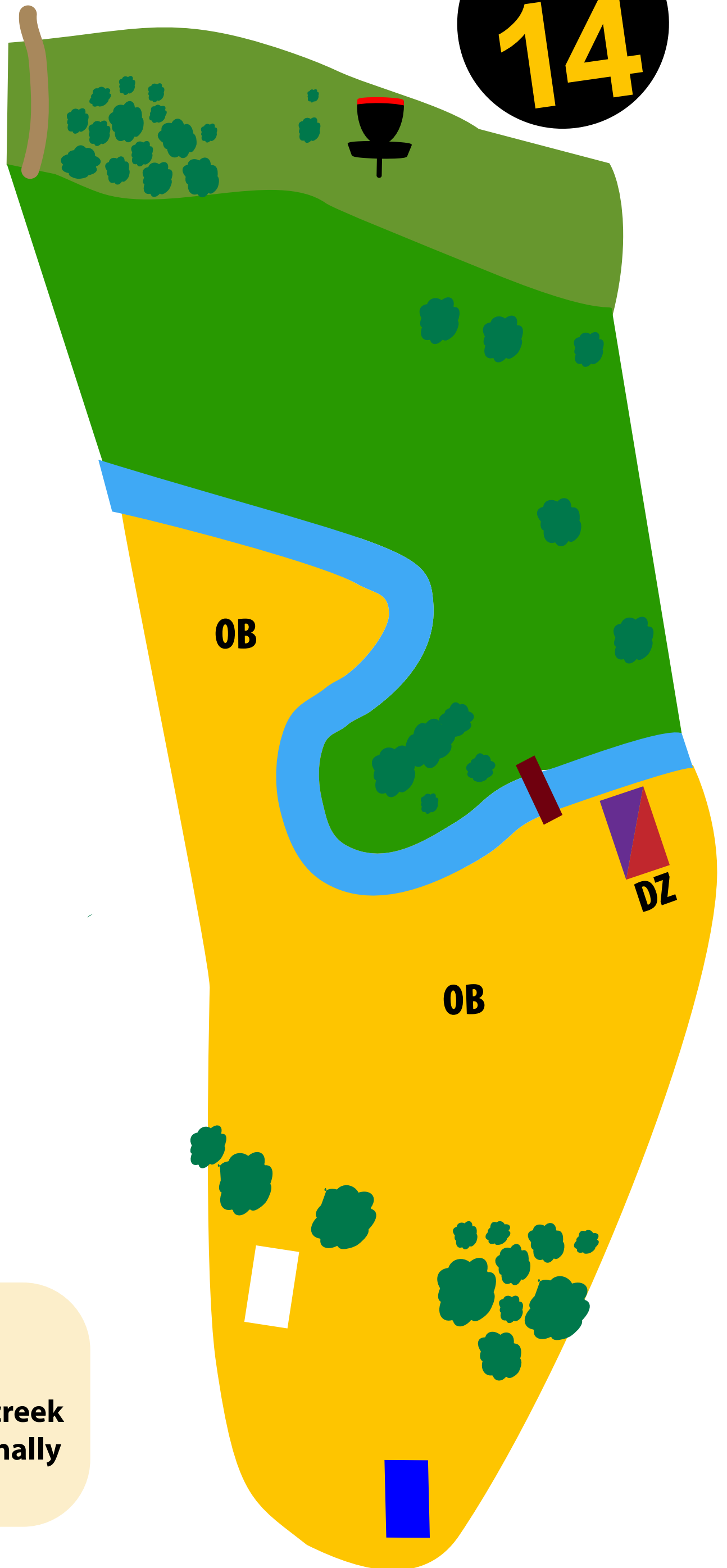
304'

391'

Hole notes:

- Red Tee is drop zone.
- Tee shots that do not cross the creek are OB and next throw can optionally use DZ.

HOLE
14



WESTY ACRES
DISC GOLF



PAR

5

HOLE
15

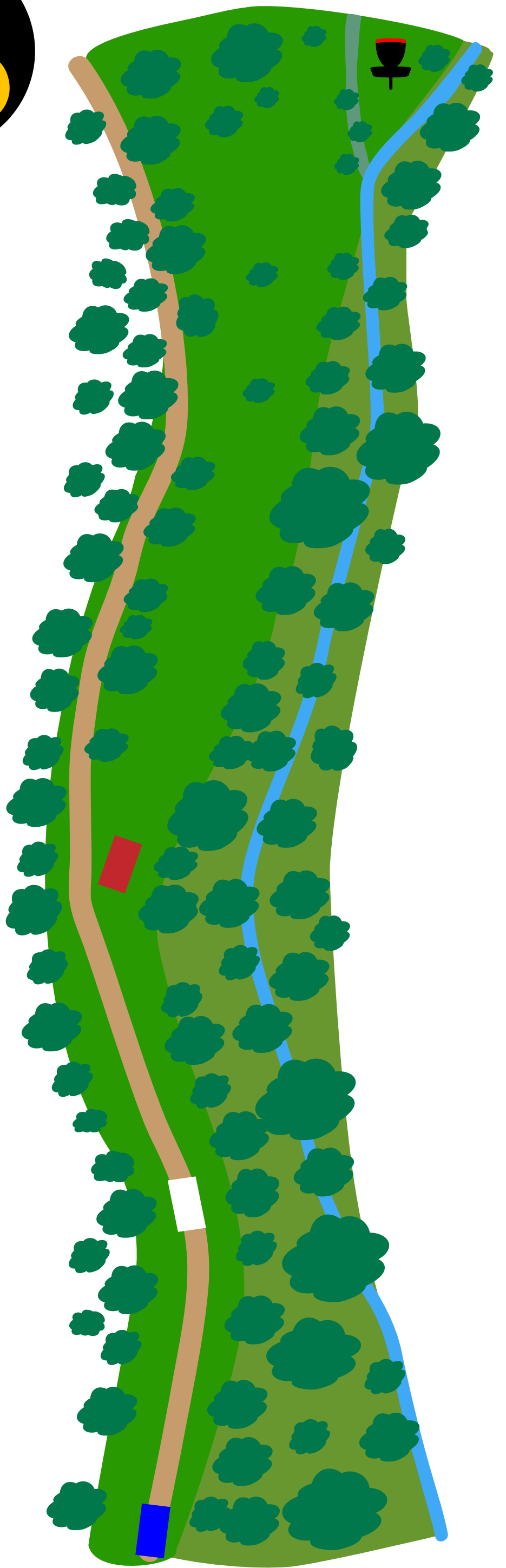
523'

720'

896'

Hole notes:


- OB creek on the right of fairway.



PAR

4

HOLE
16



382'

492'

650'

PAR

HOLE
17

3

252'

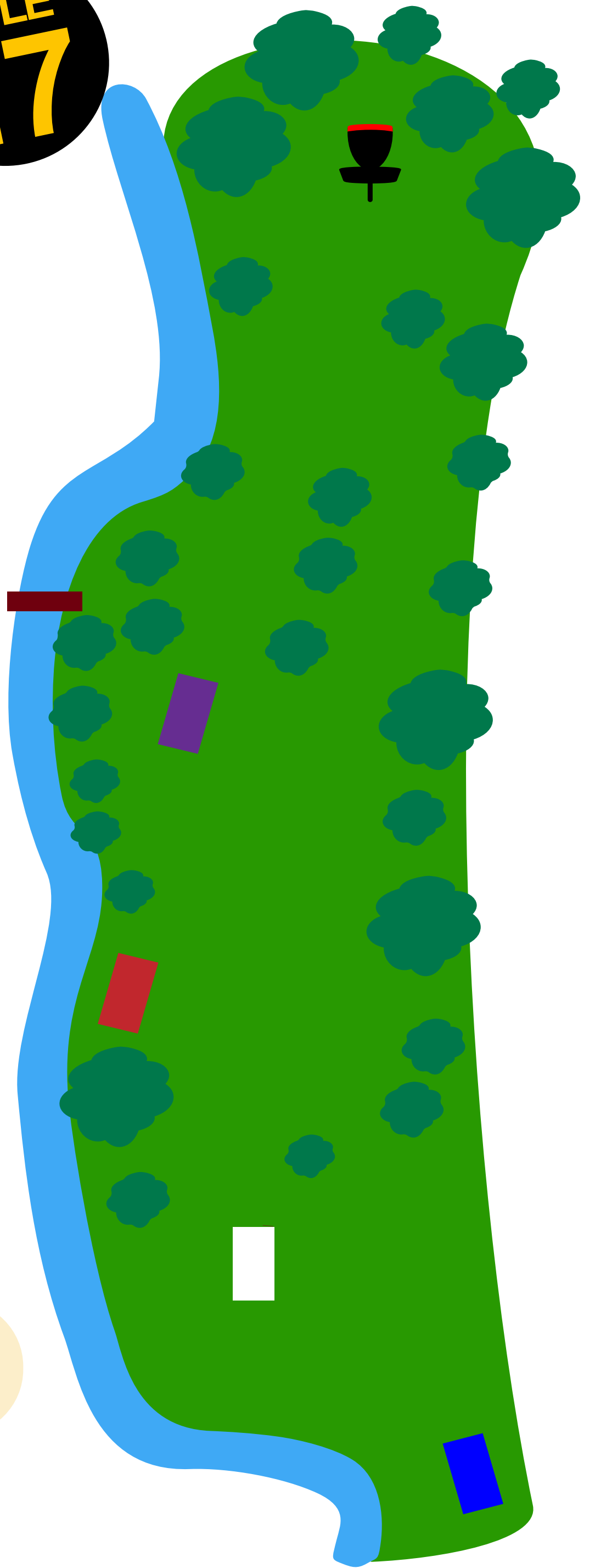
304'

376'

448'

Hole notes:

- OB creek on the left of fairway.



PAR

**HOLE
18**

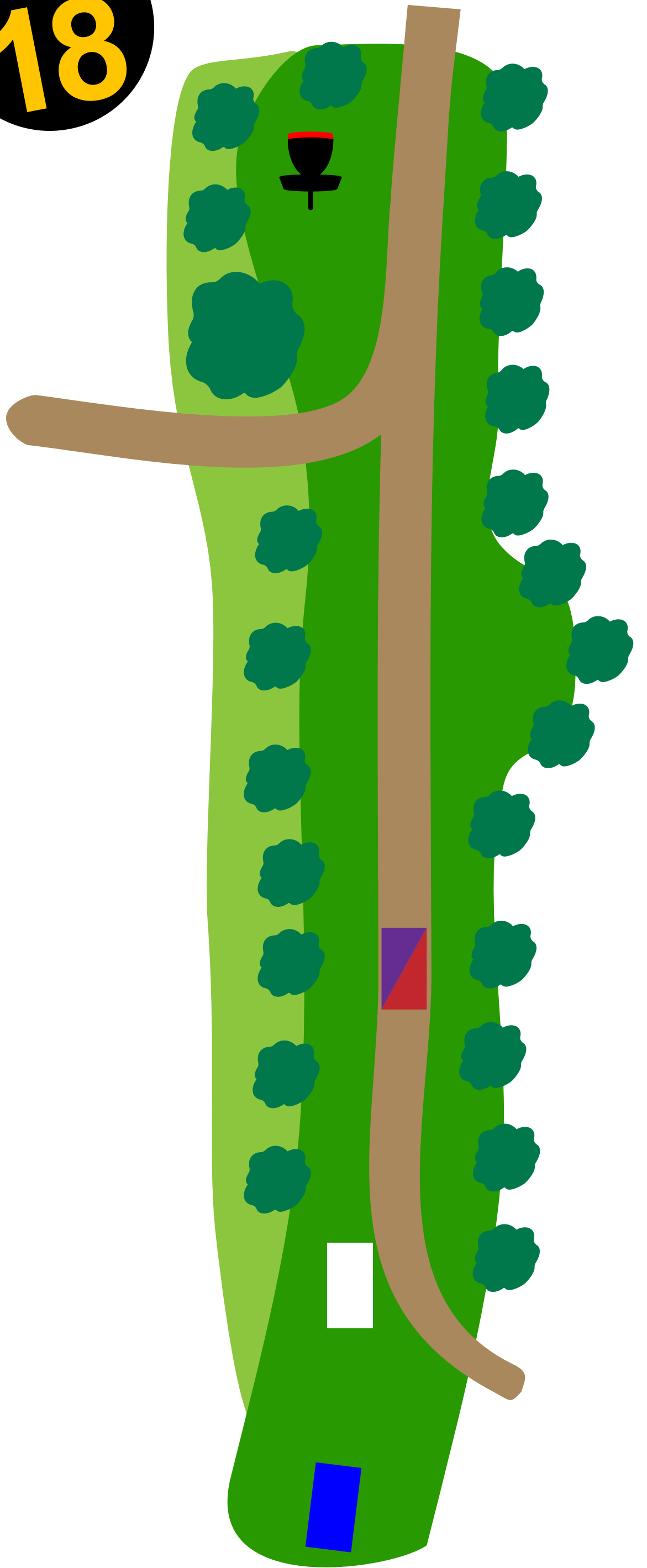
3

189'

189'

271'

315'



PAR

HOLE
19

3

203'

203'

236'

236'

Hole notes:

- **BLUE TEE ONLY:** Island green surrounded by hazard. Blue stakes and rope mark island perimeter around the basket.



PAR


**HOLE
20**

4

354'

425'


462'



PAR

4

HOLE
21



363'

480'

594'

Hole notes:

- Marked OB past the dogleg near the stage.
- OB line extends infinitely past last marked positions.

**WESTY ACRES
DISC GOLF**

